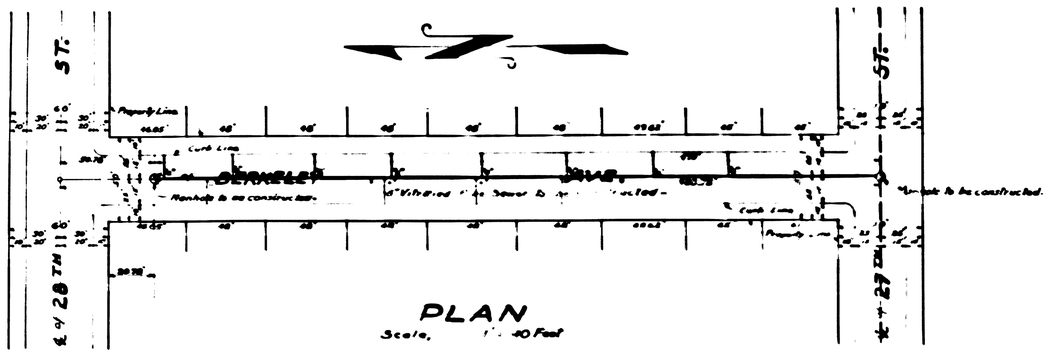

PLAN
Scale, 1" = 40 Feet

SHEET No 1
PLAN No. 1661
FOR
BERKELEY AVENUE SEWER
FROM
27TH STREET TO 28TH STREET
CITY OF SAN BERNARDINO
CALIFORNIA

OCT. 1946

EDGAR T. HAM
City Engineer

PLAN ADOPTED November 4, 1946

FILED
November 7, 1946
Edgar T. Ham
CITY ENGINEER

NOTE — All Vitrified Pipe Connecting Sewers shall be constructed on an upward grade of two per cent from the main sewer, and shall extend from the main sewer to the Curb Line.

LEGEND

" or in. means inch or inches.
' or Ft. means foot or feet
No. means number.
℄ means Center Line.
El. means Elevation.
St. means Street.
Ave. means Avenue.
8" Vitrified Pipe Sewer to be constructed shown thus, ———
8"x4" Wyes with 4" Connecting Sewers to be constructed shown thus, ———
Manholes to be constructed shown thus, ○
Manholes now in shown thus, ○
8" Vitrified Pipe Sewer now in shown thus, ———

SEWER DETAIL

Lineal Ft. of 8" Vitrified Pipe Sewer to be constructed	430
Lineal Ft. of 4" Vitrified Pipe Sewer to be constructed	180
No. of 8"x4" Wyes with 4" Connecting Sewers to be constructed	12
No. of Manholes to be constructed	2

PROFILE

Scale, — Horiz. 1" = 40'
Vert. 1" = 5'



TITLE TO STREETS

BERKELEY AVENUE dedicated by Map of EL BELLO TRACT, recorded in Book 24 of Maps at Page 58; Records of San Bernardino County, California.

GRADE RESOLUTION

Grade of BERKELEY AVE. established by Resolution No. 1316 of the City of San Bernardino, Adopted May 19, 1947.

PROFILE LEGEND

Approximate Present Surface of Roadway shown by Black Line thus, ———
Flow Line of Sewer to be constructed shown by Red Line thus, - - - - -

DATUM

All Elevations shown in "Red" Ink are in Feet and are above datum which is 1045.28 Feet below the City Bench Mark as established by Ordinance 383 of the City of San Bernardino, California.

BERKELEY AVE. SEWER

1042

1041

1040

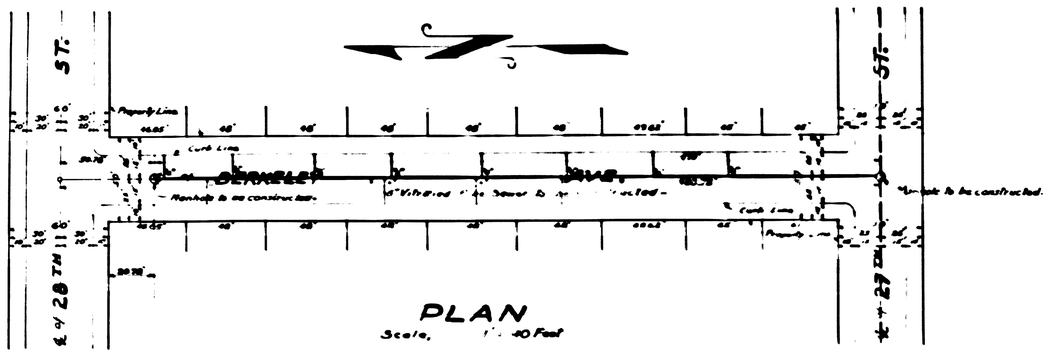

PLAN
Scale, 1" = 40 Feet

SHEET No 1
PLAN No. 1661
FOR
BERKELEY AVENUE SEWER
FROM
27TH STREET TO 28TH STREET
CITY OF SAN BERNARDINO
CALIFORNIA

OCT. 1946

EDGAR T. HAM
City Engineer

PLAN ADOPTED November 4, 1946

FILED
November 7, 1946
Edgar T. Ham
CITY ENGINEER

NOTE — All Vitrified Pipe Connecting Sewers shall be constructed on an upward grade of two per cent from the main sewer, and shall extend from the main sewer to the Curb Line.

LEGEND

" or in. means inch or inches.
' or Ft. means foot or feet
No. means number.
℄ means Center Line.
El. means Elevation.
St. means Street.
Ave. means Avenue.
8" Vitrified Pipe Sewer to be constructed shown thus, ———
8"x4" Wyes with 4" Connecting Sewers to be constructed shown thus, ———
Manholes to be constructed shown thus, ○
Manholes now in shown thus, ○
8" Vitrified Pipe Sewer now in shown thus, ———

SEWER DETAIL

Lineal Ft. of 8" Vitrified Pipe Sewer to be constructed	430
Lineal Ft. of 4" Vitrified Pipe Sewer to be constructed	180
No. of 8"x4" Wyes with 4" Connecting Sewers to be constructed	12
No. of Manholes to be constructed	2

PROFILE

Scale, — Horiz. 1" = 40'
Vert. 1" = 5'



TITLE TO STREETS

BERKELEY AVENUE dedicated by Map of EL BELLO TRACT, recorded in Book 24 of Maps at Page 58; Records of San Bernardino County, California.

GRADE RESOLUTION

Grade of BERKELEY AVE. established by Resolution No. 1316 of the City of San Bernardino, Adopted May 19, 1947.

PROFILE LEGEND

Approximate Present Surface of Roadway shown by Black Line thus, ———
Flow Line of Sewer to be constructed shown by Red Line thus, - - - - -

DATUM

All Elevations shown in "Red" Ink are in Feet and are above datum which is 1045.28 Feet below the City Bench Mark as established by Ordinance 383 of the City of San Bernardino, California.

BERKELEY AVE. SEWER

1042

1041

1040